


CRUISE + MOUNTAIN + ROAD

POST'S TOP 12 RIDES



A GUIDE TO 12 RIDES ON POST LANDS

We live near some of the best bike routes in the Bay Area. Use this guide to discover the top 12 rides through our 75,500 acres of protected open spaces. **Click the map’s icons and find your ride:**

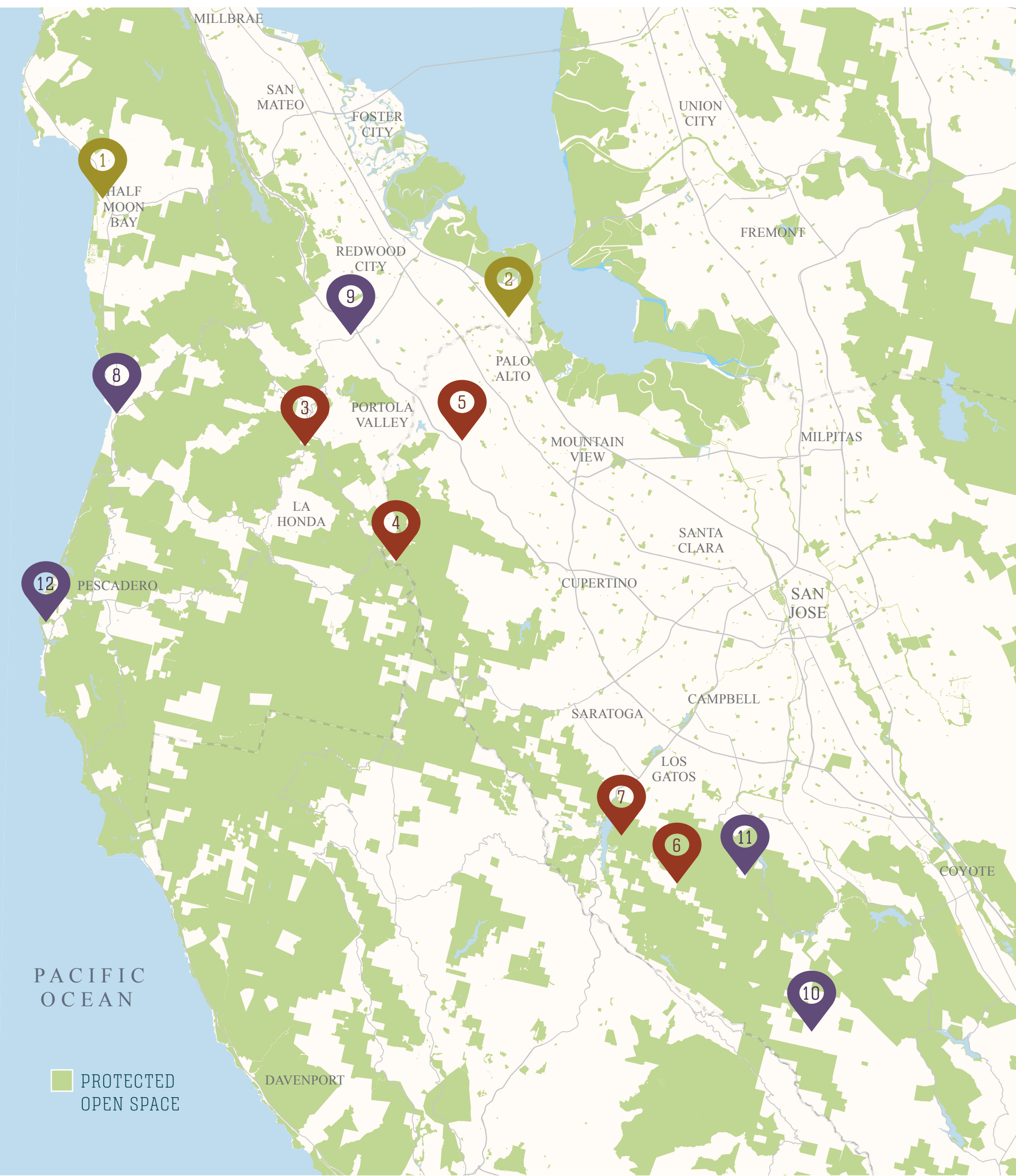







TABLE OF CONTENTS

CRUISE

- 1. HALF MOON BAY COASTSIDE TRAIL 
- 2. SAN FRANCISCO BAY TRAIL 

MOUNTAIN

- 3. EL CORTE DE MADERA LOOP 
- 4. ALPINE ROAD TO WINDY HILL SHUTTLE 
- 5. PEARSON-ARASTRADERO LOOP 
- 6. ALMADEN QUICKSILVER LOOP 
- 7. KENNEDY LIMEKILN LOOP 

ROAD

- 8. OLD LA HONDA TO TUNITAS CREEK LOOP 
- 9. KINGS MOUNTAIN LOOP 
- 10. UVAS RESERVOIR LOOP 
- 11. HICKS ROAD LOOP 
- 12. CLOVERDALE LOOP 



CRUISE HALF MOON BAY COASTSIDE TRAIL



©Teddy Miller 2017

STARTING POINT:
PILLAR POINT HARBOR

ELEVATION GAIN: 500 FT

ENDING POINT:
SAME

DISTANCE:
10 MI



SEE IT ON THE MAP

Cruise the edge of the continent on the [Half Moon Bay Coastside Trail](#). This easy, mostly flat trail has amazing views of the ocean and, towards the end of the route, connects with POST-protected [Wavecrest](#), an important nesting site for local raptors.

RIDE APPROVED BY



PENINSULA OPEN SPACE TRUST

CRUISE SAN FRANCISCO BAY TRAIL



©Judy Irving 2011

STARTING POINT:
COOLEY LANDING

ELEVATION GAIN: MINIMAL

ENDING POINT:
SAME

DISTANCE:
14 MI



SEE IT ON THE MAP

Follow the [San Francisco Bay Trail](#) through miles of wetland habitat and the [nation's first urban wildlife refuge](#). Once complete, this trail will circle the entire Bay, a distance of over 500 miles.


RIDE APPROVED BY



PENINSULA OPEN SPACE TRUST

MOUNTAIN

EL CORTE DE MADERA LOOP




©Teddy Miller 2017

STARTING POINT:
SKEGGS POINT

ELEVATION GAIN: 2,400 FT

ENDING POINT:
SAME

DISTANCE:
9 MI



SEE IT ON THE MAP

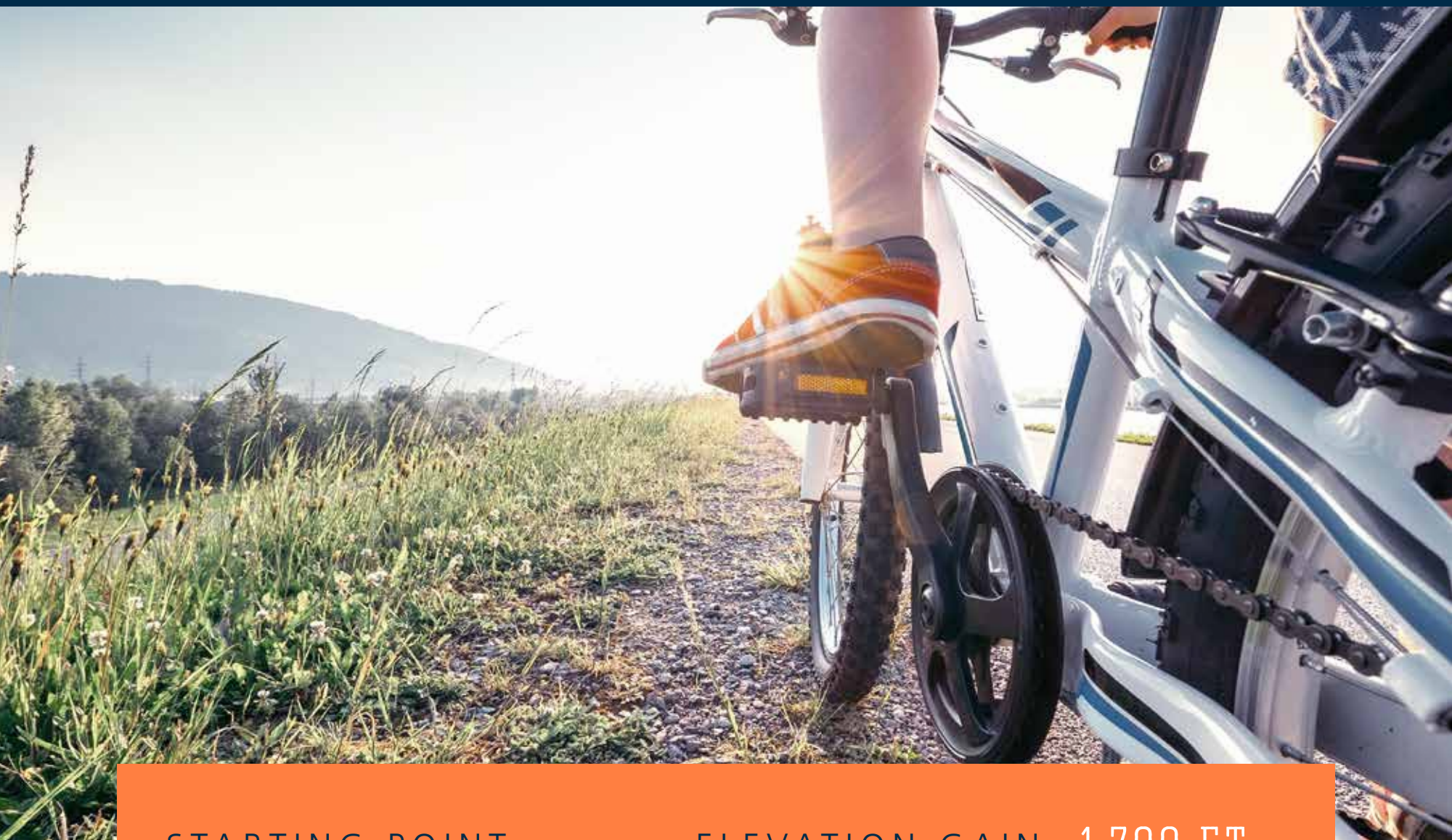
Take a lap at [El Corte de Madera](#), considered one of the best mountain biking locations in the Bay Area. This loop trail is mostly shaded and is a good place to ride on hot days. On your way home, stop for a beer and grass-fed burger at [Alice's Restaurant](#).

RIDE APPROVED BY



PENINSULA OPEN SPACE TRUST

MOUNTAIN ALPINE ROAD TO WINDY HILL SHUTTLE



STARTING POINT:
ALPINE ROAD
TRAILHEAD

ELEVATION GAIN: 1,700 FT

ENDING POINT:
WINDY HILL MAIN
TRAILHEAD

DISTANCE: 11.7 MI



SEE IT ON THE MAP

Climb to Skyline and link three POST-protected open spaces ([Coal Creek](#), [Russian Ridge](#) and [Windy Hill](#)). This route offers some of the best views in the Bay Area and, if the marine layer permits, you can see the Bay and Pacific Ocean at the same time.

RIDE APPROVED BY



PENINSULA OPEN SPACE TRUST

MOUNTAIN

PEARSON-ARASTRADERO LOOP




STARTING POINT:
PEARSON-
ARASTRADERO
PRESERVE

ELEVATION GAIN: 750 FT

ENDING POINT:
SAME

DISTANCE: 4.2 MI



SEE IT ON THE MAP

Go the distance at the [Pearson-Arastradero Preserve](#).


This route circles the entire preserve and takes you past massive valley oaks, soaring hawks and views of the South Bay. On your way home, stop for a cold one at the [Alpine Inn](#), known locally as “Zotts.”

RIDE APPROVED BY



PENINSULA OPEN SPACE TRUST

MOUNTAIN ALMADEN QUICKSILVER LOOP




©Teddy Miller 2017

STARTING POINT:
ALMADEN
QUICKSILVER
COUNTY PARK

ELEVATION GAIN: 2,000 FT

ENDING POINT:
SAME

DISTANCE: 10.2 MI



SEE IT ON THE MAP


Ride the biggest bike loop possible in one of Santa Clara County's **largest parks**. The area was once the site of an intensive mercury mine, so allow time for photos of the historic remains and a tour of the **Mining Museum**.

RIDE APPROVED BY



PENINSULA OPEN SPACE TRUST

MOUNTAIN KENNEDY LIMEKILN LOOP




©Ron Horii 2011

STARTING POINT:
LOS GATOS PUBLIC
LIBRARY

ELEVATION GAIN: 2,750 FT

ENDING POINT:
SAME

DISTANCE:
13 MI



SEE IT ON THE MAP

Climb Kennedy Road, notorious among mountain bikers in the South Bay as it's quite steep and lasts for about three miles. But what goes up must come down, right? On your way home, grab a burger at [Main Street Burgers](#) in downtown Los Gatos.

RIDE APPROVED BY



PENINSULA OPEN SPACE TRUST

ROAD OLD LA HONDA TO TUNITAS CREEK LOOP



©Teddy Miller 2017

STARTING POINT:
WOODSIDE
TOWN CENTER

ENDING POINT:
SAME

DISTANCE:
39 MI

ELEVATION GAIN: 4,600 FT



SEE IT ON THE MAP

Go big with this classic road ride up and over the Santa Cruz Mountains. Leave time for a stop at [The Bike Hut](#) at POST-protected [Potrero Nuevo Farm](#). It's the perfect place to recharge before climbing back over the Skyline.

RIDE APPROVED BY



PENINSULA OPEN SPACE TRUST

ROAD

KINGS MOUNTAIN LOOP



©Teddy Miller 2017

STARTING POINT:
WOODSIDE
TOWN CENTER

ENDING POINT:
SAME

DISTANCE:
8.6 MI

ELEVATION GAIN: 1,750 FT



SEE IT ON THE MAP

Keep it classic with a chug up Kings Mountain Road, a favorite among local cyclists. This route winds past [Huddart Park](#) and is shaded by towering Douglas fir and redwood trees almost the entire ride.

RIDE APPROVED BY



PENINSULA OPEN SPACE TRUST

ROAD

UVAS RESERVOIR LOOP



©Kathryn Harper 2010

STARTING POINT:
MORGAN HILL
COMMUNITY PARK

ELEVATION GAIN: 900 FT

ENDING POINT:
SAME

DISTANCE:
21 MI



SEE IT ON THE MAP

Enjoy a long, flat loop ride along the beautiful [Uvas Reservoir](#). On this ride, you'll pass POST-protected Blair Ranch, an 865-acre property still used by local ranchers.

RIDE APPROVED BY



PENINSULA OPEN SPACE TRUST

ROAD HICKS ROAD LOOP



©Teddy Miller 2017

STARTING POINT:
ALMADEN LAKE
PARK

ELEVATION GAIN: 1,600 FT

ENDING POINT:
SAME

DISTANCE:
20 MI



SEE IT ON THE MAP

Take a spin on this iconic South Bay loop ride. The Los Alamitos Creek Trail is gentle start before climbing the more rural Almaden Road. In the summer months, this route can be quite warm so be sure to pack plenty of water.

RIDE APPROVED BY



PENINSULA OPEN SPACE TRUST

ROAD CLOVERDALE LOOP



©Teddy Miller 2017

STARTING POINT:
PESCADERO

ELEVATION GAIN: 750 FT

ENDING POINT:
SAME

DISTANCE:
18 MI



SEE IT ON THE MAP

Get the lay of the land at POST-protected Cloverdale Coastal Ranches, the largest undeveloped property on the San Mateo Coast. If you have room on your bike, stop at [Root Down Farm](#) to pick up some delicious pasture raised meats at their self-serve farmstand.

RIDE APPROVED BY



PENINSULA OPEN SPACE TRUST



POST protects and cares for open space, farms,
and parkland in and around Silicon Valley.

openspacetrust.org

©2018 Peninsula Open Space Trust